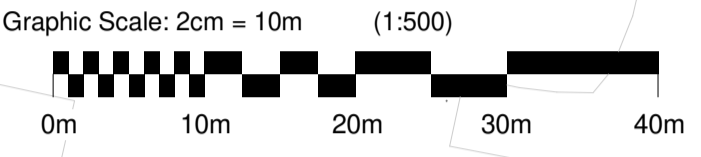
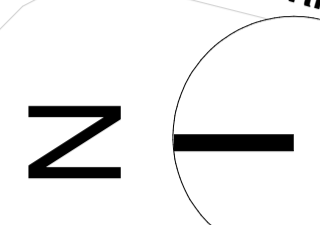
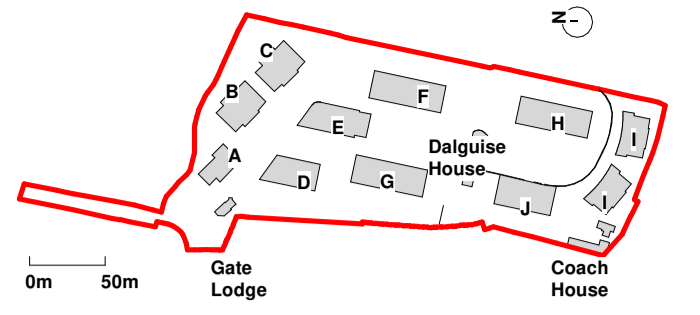


NOTE : THE FOOTPRINTS OF ADJOINING PROPERTIES ARE TAKEN FROM THE MOST CURRENT OS MAP PROVIDED TO THE ARCHITECT

OSi Licence No.: CYAL50273835
 © Copyright Ordnance Survey Ireland/Government of Ireland



Ground Level
1 : 500

Notes:
 - Do not scale from this drawing. Use figured dimensions in all cases.
 - Verify dimensions on site and report any discrepancies to the Architect immediately.
 - This drawing is to be read in conjunction with the Architect's Specification.
 - © This drawing is copyright and may only be reproduced with the Architect's permission.

Drawing Notes:
 COPYRIGHT:
 OSi Licence No.: CYAL50273835
 © Copyright Ordnance Survey Ireland/Government of Ireland

- = Indicates Extent of Application
- = Site Area within Application = 35,767.1 m²
- = Indicates Adjacent Site in Ownership of Applicant
- = Wayleave
- = Part V allocation
- = Waste Storage Area
- ▲ = Access / Connection to surrounding Neighbourhoods
- ▲ = Site Access

Issues & Revisions			
Revision Number	Date	Drawn	Details of Issue / Revision
P01	12.10.22		Issued for Planning



Client Details:
**GEDV Monkstown Owner Limited, 3rd Floor
 Kilmore House, Park Lane, Spencer Dock,
 Dublin 1.**

Project Details				Drawing Title	
Dalguse Monkstown				GA-Site-Proposed Garden Level	
Job No: P21-066D	Sheet Size: A1_	Scale @A1: 1:500	Status: P01	Purpose of Issue PLANNING PERMISSION	
Issue Date: 05/16/22	Drawn By: MG	Reviewed By: EOB	Revision MKS-RAU-ZZ-00-DR-AR-100		P01